

Mizugamine Peak (Koyasan~Omata)

高野山~大股



Distance (km) : ~17
 Time (hr) : 6~8
 Total Elevation Gain (m) : ~690
 Total Elevation Loss (m) : ~640

----- Unpaved trail
 Paved road



Koyasan Trailhead



Omata Trailhead




Obako-toge Pass (Omata~Miura-guchi)

大股~三浦口



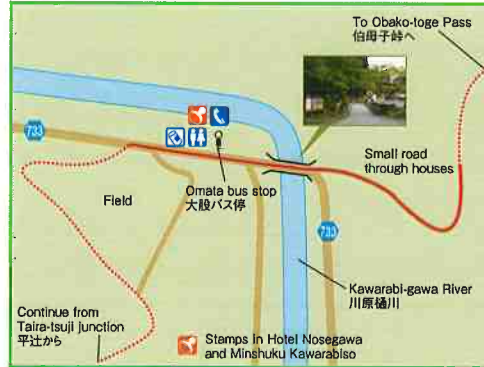
Distance (km) : ~14.5
Time (hr) : 6~8
Total Elevation Gain (m) : ~740
Total Elevation Loss (m) : ~1090

--- Unpaved trail
— Paved road



NOTE: The Obako-toge Pass is a demanding mountain road. Therefore it is important to start early in the morning, by at least 8:00. Please plan according so as not to get stuck in the dark.

Omata Trailhead



Obako-toge Trailhead



Legend

- Toilet
- Shop/Store
- Public phone
- Vending machine
- Accommodation
- Covered shelter
- Drinking water
- Viewpoint
- Stamp
- Not trail
- Bus Stop
- Unpaved trail
- Paved road

NOTE: Please walk on this detour route if the mountain road between Obako-toge Pass and Uenishi residence remains is closed.
To Miura (downhill) 25 min.
To Obako-dake Peak (ascent) 60 min.

Detour 迂回路

Stay on ridge south of Uenishi residence remains

2 hour walk or 15 minute drive to the Kawatsu bus stop on route 168

(2.1 km, ~40 min walk between Miura-guchi and Uchino bus stop)

Yoshimura house remains 吉村家跡

Mitadani bus stop 三田谷バス停

Machidaira 待平屋敷跡

Jizo statue

Obako-toge trailhead 伯母子峠登山口

Minshuku Mandokoro 農家民宿 農家

Miura-guchi bus stop 三浦口バス停

Trail passes by houses

Suspension bridge

Mizugamoto Teahouse remains 水ヶ元茶屋跡

Narrow trail

Narrow trail, with a sharp cliff on the east side.

Old spring located ~20 m downhill.

Uenishi residence remains 上西家跡

Obako-toge Pass 伯母子峠

Obako-dake Peak 伯母子岳頂上

Hinoki-toge Pass 桧峠

Namu Amida Butsu stone monument 六字名号碑

Obako-toge Pass junction 伯母子岳分岐

Kaya-goya-ato remains 萱小屋跡

Omata bus stop 大股バス停

Kawarabi-gawa River 川原樋川

Minshuku Kawarabiso 民宿かわらび荘

Mt. Hatanomushi yama 夏虫山 1348.5m

Scale: 1:29,000

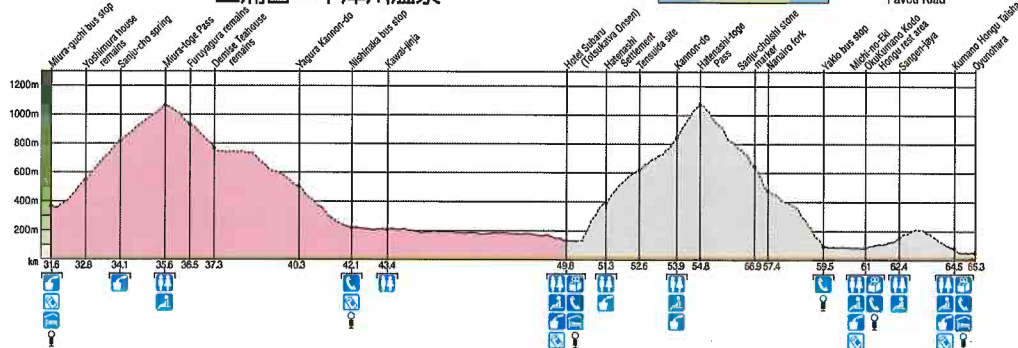
Miura-toge Pass (Miura-guchi~Totsukawa Onsen)

三浦口~十津川温泉



Distance (km) : ~18
Time (hr) : 7-9
Total Elevation Gain (m) : ~815
Total Elevation Loss (m) : ~1050

----- Unpaved trail
———— Paved road



Miura-guchi Trailhead



Nishinaka Trailhead

